

**ORDINANCE NO. 137, 2001**

**AN ORDINANCE OF THE TOWNSHIP OF TILDEN, BERKS COUNTY, PENNSYLVANIA AMENDING ORDINANCE NO. 63 OF 1987, AS AMENDED, REGULATING TRAFFIC AND PARKING IN THE TOWNSHIP: TO ESTABLISH STOP INTERSECTIONS (1) TRAVELING SOUTH ON HOLLY ROAD AT THE INTERSECTION OF HOLLY ROAD AND LAUREL AVENUE, (2) TRAVELING EAST ON MOUNTAIN VIEW DRIVE AT THE INTERSECTION OF MOUNTAIN VIEW DRIVE AND WINDY ROAD, AND (3) TRAVELING WEST ON MOUNTAIN VIEW DRIVE AT THE INTERSECTION OF MOUNTAIN VIEW DRIVE AND WINDY ROAD; AND TO ESTABLISH A RIGHT TURN KEEPING MOVING INTERSECTION WHEN TRAVELING SOUTH ON HOLLY ROAD AT THE INTERSECTION OF HOLLY ROAD AND LAUREL AVENUE**

WHEREAS, the Township of Tilden, Berks County, Pennsylvania (the "Township") adopted Ordinance No. 63 of 1987, as amended by Ordinance Nos. 65-1988, 69-1988, 87-1991, 92-1993, 93-1993, 98-1993, 102-1994, 106-1995, 109-1996, 116-1997, 124-1999, 126-1999, 127-2000, 135-2001 and 136-2001, regulating traffic and parking in the Township (collectively, the "Traffic and Parking Ordinance"); and

WHEREAS, the Township now desires to amend the Traffic and Parking Ordinance by (1) amending Article II, Section 3 pertaining to stop intersections and (2) by supplementing Article II by adding thereto a new Section 4 pertaining to right turn keep moving intersections.

NOW, THEREFORE, BE IT ENACTED AND ORDAINED by the Board of Supervisors of the Township of Tilden, Berks County, Pennsylvania, and it is hereby ENACTED AND ORDAINED by the authority of the same as follows:

Section 1. Section 3, entitled "Stop Intersections Established", of Article II, entitled "Traffic Regulations", of the Traffic and Parking Ordinance is hereby amended in its entirety so as to hereafter read as follows:

"Section 3. Stop Intersections Established.

(a) The following intersections are established as stop intersections, and official stop signs shall be erected, or are ratified if previously erected, in

such a position as to face traffic approaching the second-named street (the through street) on the first-named street (the stop street) in the direction or directions indicated for that intersection. Every driver of a vehicle approaching the intersection on the first-named or stop street, in the direction indicated in each case, shall stop the vehicle as required by the Pennsylvania Vehicle Code, 75 Pa. C.S. Section 3323(b), and shall not proceed into or across the second-named or intersecting or through street until he has followed all applicable requirements of that section of the Code.

	<u>Stop Street</u>	<u>Intersection or Through Street</u>	<u>Direction of Travel</u>
(1)	Academy Road (T-742)	Mountain View Drive (T-699)	North
(2)	Academy Road (T-742)	Pine Road (T-800)	East
(3)	Ash Road (T-697)	Berne Road (T-811)	West
(4)	Ash Road (T-697)	Hill Drive (T-805)	East
(5)	Berne Road (T-811)	Hex Highway (S.R. 4028)	North
(6)	Carl Street (T-753)	Clayton Avenue (T-698)	North
(7)	Carl Street (T-753)	Hazel Street (T-750)	South
(8)	Cedar Alley (T-753)	Diamond Drive (T-802)	East
(9)	Cedar Alley (T-753)	Maple Drive (S.R.)	West
(10)	Cheese Lane (T-695)	Fisher Dam Road (T-558)	Southeast
(11)	Cheese Lane (T-695)	Hex Highway (S.R. 4028)	Northwest
(12)	Cherry Road (T-712)	Mill Road (T-677)	South
(13)	Clayton Avenue (T-698)	Hex Highway (S.R. 4028)	South
(14)	Clayton Avenue (T-698)	Pine Road (T-800)	West
(15)	Creamery Road (T-736)	Hex Highway (S.R. 4028)	West
(16)	Creamery Road (T-736)	St. Michael's Road (S.R. 4028)	East
(17)	DeLong Road	Possum Road (T-663)	North

(18)	Diamond Drive (T-802)	West State Street (S.R. 4028)	South
(19)	Dogwood Road (T-693)	Fox Road (T-566)	West
(20)	Dogwood Road (T-693)	Salem Church Road (S.R. 4028)	East
(21)	Erin Way (T-568)	Dale Drive (T-569)	East
(22)	Erin Way (T-568)	Foxwood Drive (T-567)	North
(23)	Fisher Dam Road (T-558)	Berne Road (T-811)	Northwest
(24)	Fisher Dam Road (T-558)	Berne Road (T-811)	Southeast
(25)	Fisher Dam Road (T-558)	Hex Highway (S.R. 4028)	North
(26)	Fox Road (T-566)	St. Michael's Road (S.R. 4028)	North
(27)	Fox Road (T-566)	Shartlesville Road (S.R. 4026)	South
(28)	Foxwood Drive (T-567)	Fox Road (T-566)	West
(29)	Hazel Street (T-750)	Yoder Street (T-746)	West
(30)	Hill Drive (T-805)	Berne Road (T-811)	Southwest
(31)	Hill Drive (T-805)	West State Street (S.R. 4028)	North
(32)	Holly Road (T-702)	Laurel Avenue (T-701)	South
(33)	Holly Road (T-807)	Mountain Road (T-810)	North
(34)	Holly Drive (T-805)	Willow Road (T-738)	West
(35)	Industrial Drive (T-571)	Industrial Drive (T-571)	South
(36)	Industrial Drive (T-571)	West State Street (S.R. 4028)	South
(37)	Jalappa Road (T-740)	Hex Highway (T-721)	South
(38)	Jalappa Road (T-740)	Tilden Road (T-716)	Southwest

(39)	Jetson Drive (T-574)	Industrial Drive (T-571)	East
(40)	Kathryn Street (T-752)	Clayton Avenue (T-698)	South
(41)	Laurel Avenue (T-701)	Holly Road (T-702)	West
(42)	Laurel Avenue (T-701)	Pine Road (T-800)	West
(43)	Laurel Drive (T-703)	Maple Drive (S.R. 4015)	West
(44)	Lincoln Drive (T-718)	Berne Road (T-811)	West
(45)	Linden Drive (T-812)	Walnut Road (T-745)	West
(46)	Lowland Road (T-744)	Industrial Drive (T-571)	West
(47)	Lowland Road (T-744)	Lowland Road (T-744)	South
(48)	Lowland Road (T-744)	Mountain Road (T-810)	West
(49)	Lowland Road (T-744)	S.R. 61	West
(50)	Lowland Road (T-744)	S.R. 61	East
(51)	Marion Street (T-748)	Kathryn Street (T-752)	East
(52)	Marion Street (T-748)	Yoder Street (T-746)	West
(53)	Mill Road (T-677)	Creamery Road (T-736)	North
(54)	Mill Road (T-677)	Creamery Road (T-736)	South
(55)	Mill Road (T-677)	Hex Highway (T-721)	South
(56)	Mill Road (T-677)	St. Michael's Road (S.R. 4028)	South
(57)	Moonlight Drive (T-719)	Clayton Avenue (T-698)	North
(58)	Mountain Road (T-810)	Pine Road (T-800)	East
(59)	Mountain Road (T-810)	S.R. 61	Southeast
(60)	Mountain View Drive (T-699)	Mountain Road (T-810)	North

(61)	Mountain View Drive (T-699)	Tilden Road (T-716)	West
(62)	Mountain View Drive (T-699)	Windy Road (T-690)	East
(63)	Mountain View Drive (T-699)	Windy Road (T-690)	West
(64)	Pine Road (T-800)	Clayton Avenue (T-698)	North
(65)	Pine Road (T-800)	Clayton Avenue (T-698)	South
(66)	Pine Road (T-800)	Hex Highway (S.R. 4028)	South
(67)	Pine Road (T-800)	Mountain Road (T-810)	North
(68)	Pine Road (T-800)	Mountain Road (T-810)	South
(69)	Pleasantview Drive	Hill Drive	East
(70)	Possum Road (T-663)	Bachmoll Road (S.R. 4042)	North
(71)	Rainbow Drive (T-724)	Hex Highway (S.R. 4028)	Southeast
(72)	River Road (T-804)	Berne Road (T-811)	North
(73)	River Road (T-804)	Fisher Dam Road (T-558)	South
(74)	River Road (T-804)	Hill Drive (T-805)	North
(75)	Rocktown Road (T-801)	Mountain Road (T-810)	South
(76)	Royann Circle (T-573)	Sholly Drive (T-572)	North
(77)	Ruth Street (T-722)	Yoder Street (T-746)	West
(78)	Scenic Drive (T-808)	Hill Drive (T-805)	Southwest
(79)	Scenic Drive (T-808)	Hill Drive (T-805)	West
(80)	Sholly Drive (T-572)	Pine Road (T-800)	Southwest
(81)	Stone Road (T-650)	Mountain Road (T-810)	North
(82)	Stone Road (T-650)	Mountain View Drive (T-699)	South

(83)	Sunrise Drive (T-725)	Moonlight Drive (T-719)	West
(84)	Sunrise Drive (T-725)	Rainbow Drive (T-724)	South
(85)	Swamp Road (T-705)	Lowland Road (T-744)	East
(86)	Tilden Road (T-716)	Creamery Road (T-736)	South
(87)	Tilden Road (T-716)	Hex Highway (T-721)	North
(88)	Tilden Road (T-716)	Hex Highway (T-721)	South
(89)	Tilden Road (T-716)	Mountain Road (T-810)	North
(90)	Vine Road (T-700)	Mountain View Drive (T-699)	North
(91)	VonZech Way (T-570)	Dale Drive (T-569)	East
(92)	Walnut Road (T-745)	Academy Road (T-742)	North
(93)	Walnut Road (T-745)	Hex Highway (S.R. 4028)	South
(94)	Willow Road (T-738)	Hex Highway (S.R. 4028)	South
(95)	Willow Road (T-738)	Jalappa Road (T-740)	Northwest
(96)	Windy Road (T-690)	Academy Road (T-742)	East
(97)	Windy Road (T-690)	Mountain View Drive (T-699)	Northwest
(98)	Yoder Street (T-746)	Clayton Avenue (T-698)	North
(99)	Yoder Street (T-746)	Clayton Avenue (T-698)	South
(100)	Woodland Terrace	Mountain Road (T-810)	South

(b) Any person who violates any provision of this section shall, upon conviction, be sentenced to pay a fine of Twenty-Five Dollars (\$25.00) and costs."

Section 2. Article II, entitled "Traffic Regulations", of the Traffic and Parking Ordinance is hereby supplemented by adding thereto the following new Section 4, entitled "Right Turn Keep Moving Intersections Established":

"Section 4. Right Turn Keep Moving Intersections Established.

(a) The following intersections are established as right turn keep moving intersections and official signs shall be erected, or are ratified if previously erected, in such a position as to face traffic approaching the second-named street (the through street) on the first-named street (the stop street) in the direction or directions indicated for that intersection. Every driver of a vehicle approaching the intersection on the first-named or stop street, in the direction indicated in each case, if turning right, shall not be required to stop the vehicle and shall proceed into the second-named or intersecting street.

	<u>Stop Street</u>	<u>Intersection or Through Street</u>	<u>Direction of Travel</u>
(1)	Holly Road (T-702)	Laurel Avenue (T-701)	South
(2)	Jetson Drive (T-574)	Industrial Drive (T-571)	East

(b) Any person who violates any provision of this section shall, upon conviction, be sentenced to pay a fine of Twenty-Five Dollars (\$25.00) and costs."


Section 3. If any sentence, clause, section or part of this Ordinance is for any reason found to be unconstitutional, illegal or invalid, such unconstitutionality, illegality or invalidity shall not affect or impair any of the remaining provisions, sentences, clauses, sections or parts of this Ordinance. It is hereby declared as the intent of the Board of Supervisors of Tilden Township that this Ordinance would have been adopted had such unconstitutional, illegal or invalid sentence, clause, section or part thereof not been included herein.


Section 4. All prior ordinances of the Township of Tilden, insofar as they deal with the regulation herein are repealed and declared unenforceable insofar as they are inconsistent with or identical to any provision of this Ordinance.

Section 5. This Ordinance shall take effect five (5) days after its enactment.


DULY ENACTED AND ORDAINED this 5<sup>th</sup> day of November, 2001.

TILDEN TOWNSHIP  
BOARD OF SUPERVISORS

  
\_\_\_\_\_  
Roy W. Borkey, Chairman

  
\_\_\_\_\_  
Marilyn K. Nelson, Vice Chairman

\_\_\_\_\_  
Randy A. Saylor


Attest:   
\_\_\_\_\_  
Anna M. Shollenberger



## CERTIFICATION

I hereby certify that the foregoing ordinance was advertised on October 25, 2001, in the Reading-Eagle Times, a newspaper of general circulation in the Township of Tilden, Berks County, PA and was duly enacted and approved as set forth at a regular meeting of the Township of Tilden on November 5, 2001, at 7 P. M., prevailing time, in the Township Municipal Building, 874 Hex Highway, Hamburg, Berks County, PA.

ATTEST:

  
Anna M. Shollenberger, CGS, CMC  
Secretary