






# Traffic Circulation Plan The Joint Comprehensive Plan For Northern Berks County





## Functional Classification

-  Expressway
-  Major Arterial
-  Minor Arterial
-  Major Collector
-  Minor Collector
-  Local

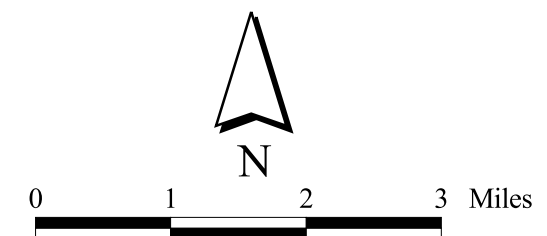
 Average Daily Traffic (ADT)

-  Exist Bus Route
-  Proposed Circulator
-  Active Railroad
-  Inactive Railroad
-  Proposed Road Segment

## Traffic Improvements

-  Intersection Improvement
-  Bridge Improvement
-  Interchange Improvement
-  Curve Improvement

-  Cabela's Related Improvement
-  Access Management and Traffic Flow Improvement
-  Corridor Management



Sources: Municipal Comprehensive Plans, Penn Dot Functional Classification, and Pennn Dot 1999 ADT Data, Berks County GIS and SSM



**Spotts, Stevens and McCoy, Inc.**  
345 N. Wyomissing Blvd.  
Reading, PA 19610-0307  
Tel: 610-621-2000 Fax: 610-376-6950

03/27/03

g:\projects\w6000\w6128\  
w6128002\projects\  
w6128\_002.apr

