
























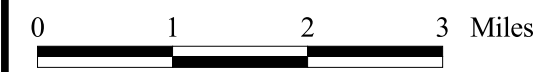


**Water Related Features Map
The Joint Comprehensive Plan
For Northern Berks County**

-  Streams
-  Floodplains
-  Wetlands
-  Hydric Soil
- Watersheds**
-  BIRCH CREEK
-  FURNACE CREEK
-  HASSLER RUN
-  IRISH CREEK
-  JACKSON CREEK
-  LESHER RUN
-  LITTLE NORTHKILL CREEK
-  LITTLE SCHUYLKILL RIVER
-  LITTLE SWATARA CREEK
-  MAIDEN CREEK
-  MILL CREEK
-  MOLLHEAD CREEK
-  NORTHKILL CREEK
-  PIGEON CREEK
-  PINE CREEK
-  PLUM CREEK
-  RATTLING RUN
-  SCHUYLKILL RIVER
-  SPRING CREEK
-  STONY CREEK
-  WOLF CREEK

Data source: Berks County GIS & SSM.



Spotts, Stevens and McCoy, Inc.
345 N. Wyomissing Blvd.
Reading, PA 19610-0307
Tel: 610-621-2000 Fax: 610-376-6950

09/13/01

g:\projects\w6000\w6128\
w6128002\projects\
w6128_002.apr

